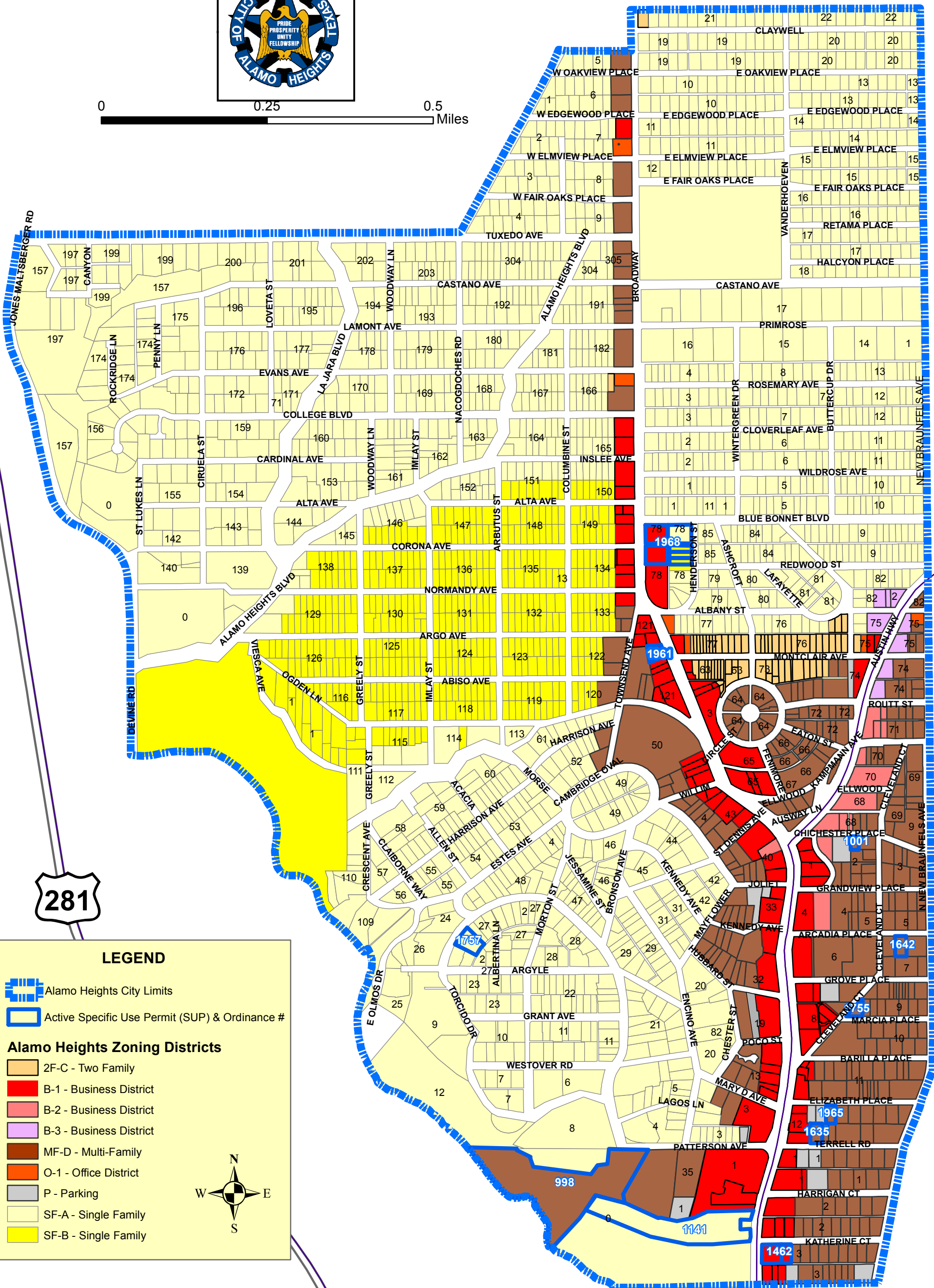




CITY OF ALAMO HEIGHTS












0 0.25 0.5 Miles



LEGEND

-  Alamo Heights City Limits
-  Active Specific Use Permit (SUP) & Ordinance #

Alamo Heights Zoning Districts

-  2F-C - Two Family
-  B-1 - Business District
-  B-2 - Business District
-  B-3 - Business District
-  MF-D - Multi-Family
-  O-1 - Office District
-  P - Parking
-  SF-A - Single Family
-  SF-B - Single Family

